

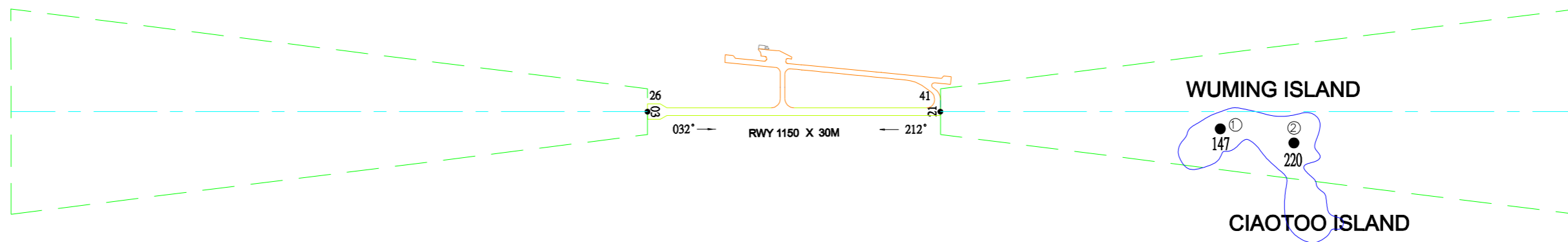
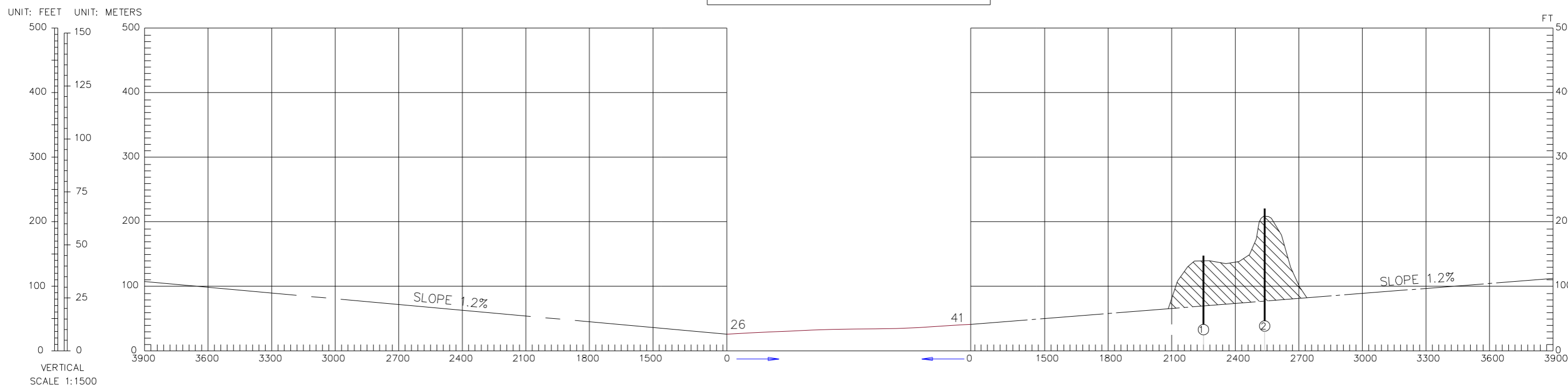
AERODROME OBSTACLE CHART-TYPE A (OPERATING LIMITATIONS)

馬祖/北竿機場
MATSU/BEIGAN AD

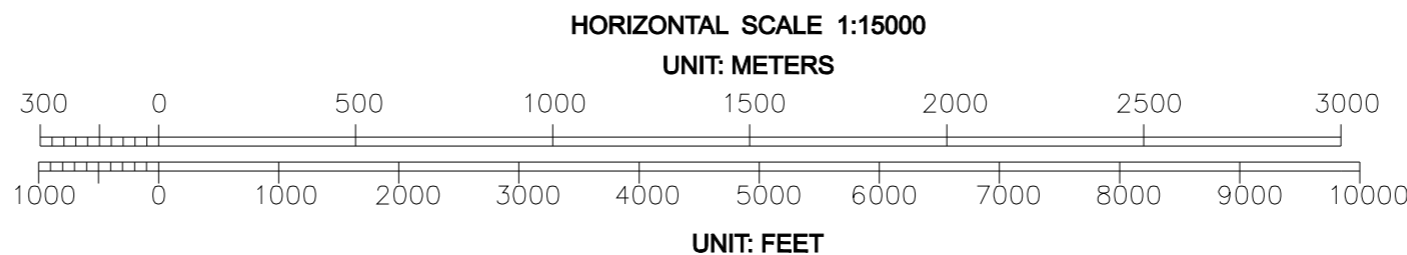
DISTANCE IN METERS
ELEVATION AND HEIGHT IN FEET
MAGNETIC VARIATION 5°W 2018

RUNWAY 03-21

DECLARED DISTANCES		
RWY 03		RWY 21
1150	TAKE OFF RUN AVAILABLE	1150
1150	TAKE OFF DISTANCE AVAILABLE	1150
1150	ACCELERATE STOP DISTANCE AVAILABLE	1150
1150	LANDING DISTANCE AVAILABLE	1150



LEGEND	
IDENTIFICATION NUMBER	①
TERRAIN PENETRATING OBSTACLE PLANE	



AMENDMENT RECORD		
NO	DATE	ENTERED BY

CHANGES: NEW PAGE NUMBER